38 Station Steet, Subiaco | T +61 8 92111111 | F +61 8 92111122 | www.rpsgroup.com.au

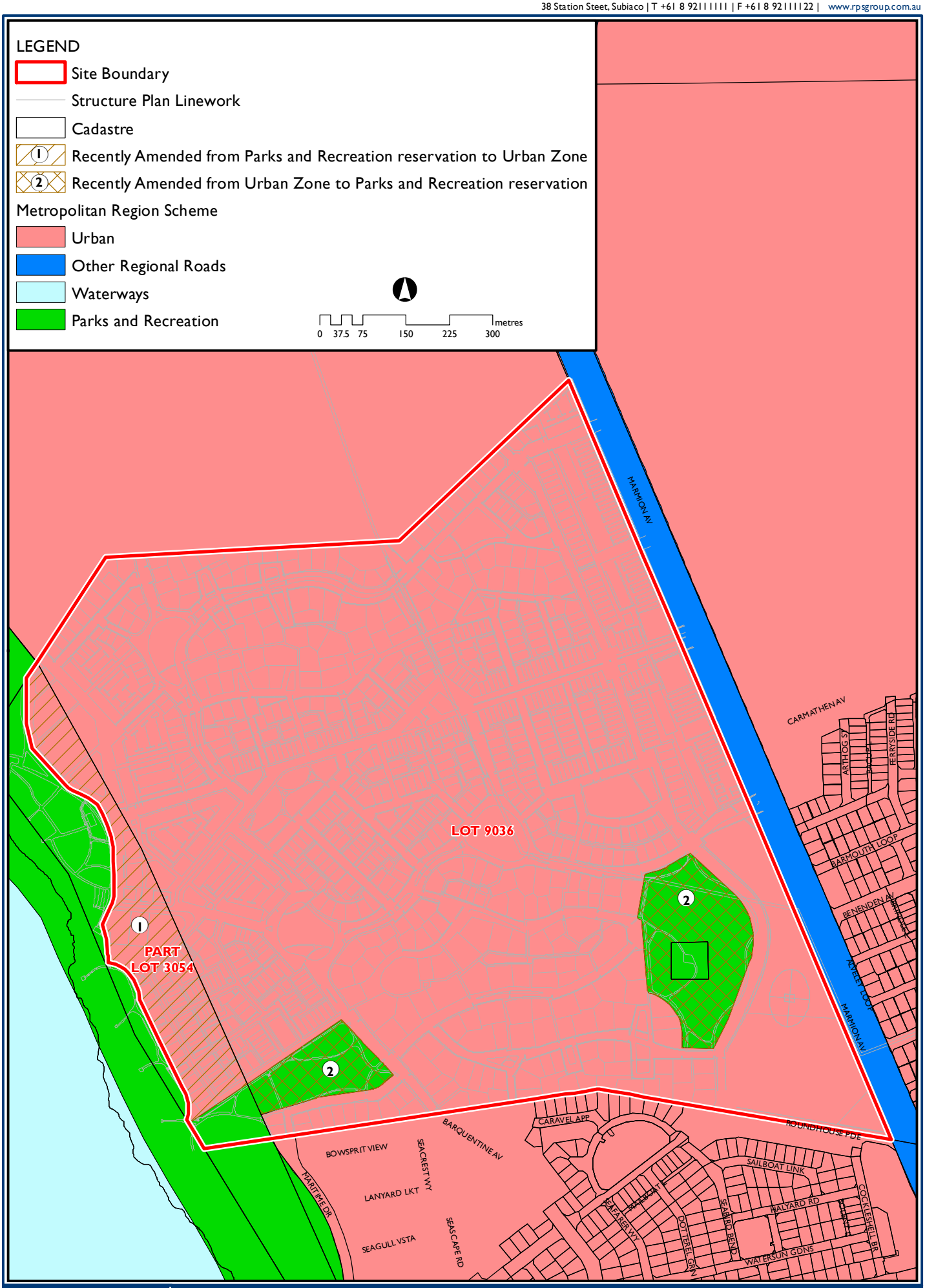

RPS

Job Number: L07411
Date: 02.05.12
Revision: A
Scale: 1:8500 @ A4
Drafted by: SC
Source: MRS, Cadastre, Airphoto - Landgate - 2010

Figure 2

Metropolitan Region Scheme

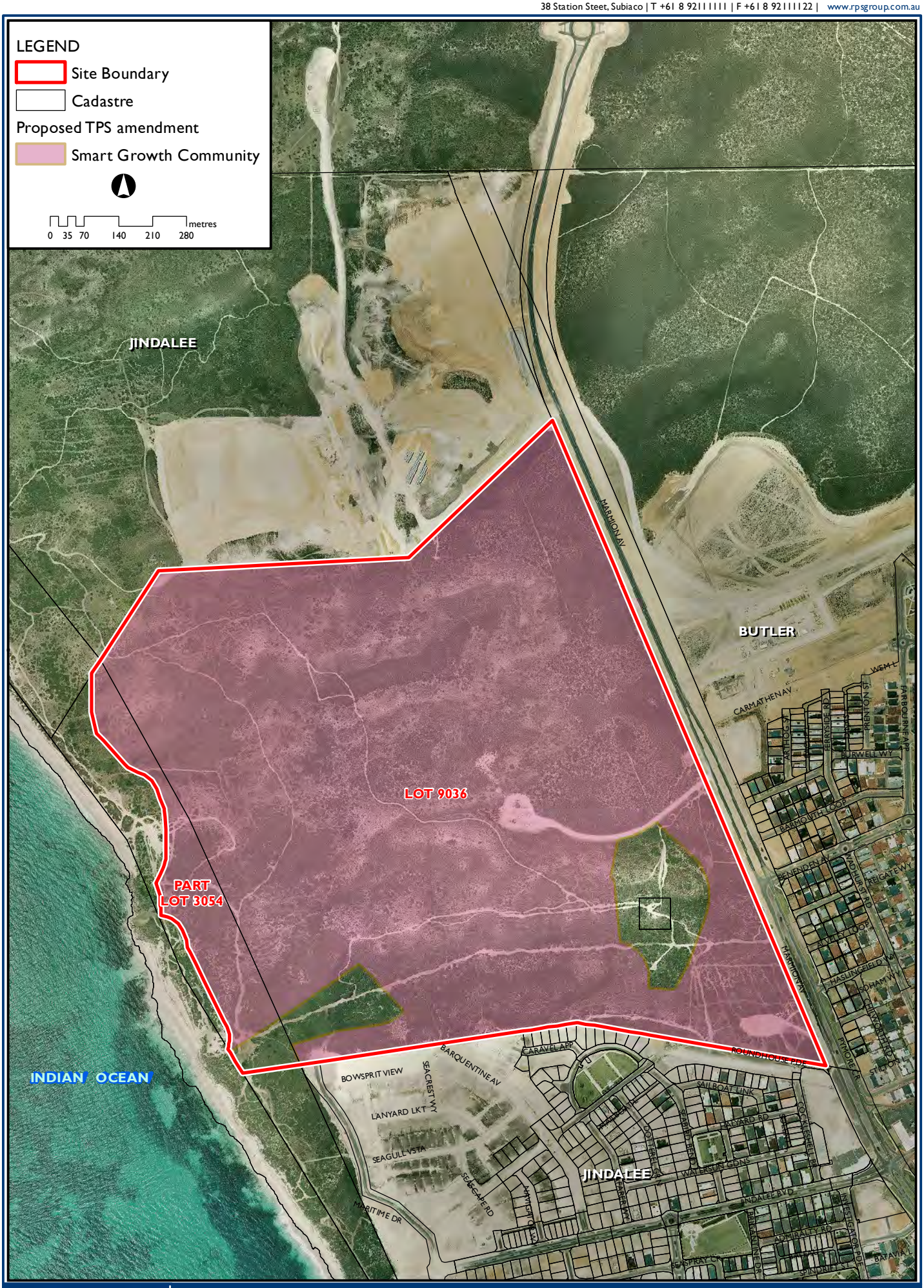

RPS

Job Number: L07411
Date: 02.05.12
Revision: A
Scale: 1:10,000 @ A4
Drafted by: SC
Source: MRS, Cadastre, Airphoto - Landgate - 2010

Figure 3

Proposed TPS Amendment

290 Churchill Ave Subiaco | T +61 9 9382 4744 | F +61 8 9382 1177 | www.rpsgroup.com.au

RPS

Job Number: L09780
Date: 23.05.12
Revision: A
Scale: @ A3
Drafted by: SC
Source: Roberts Day

Figure 4

Jindee Detailed Area Plan

290 Churchill Ave Subiaco | T +61 9 9382 4744 | F +61 8 9382 1177 | www.rpsgroup.com.au

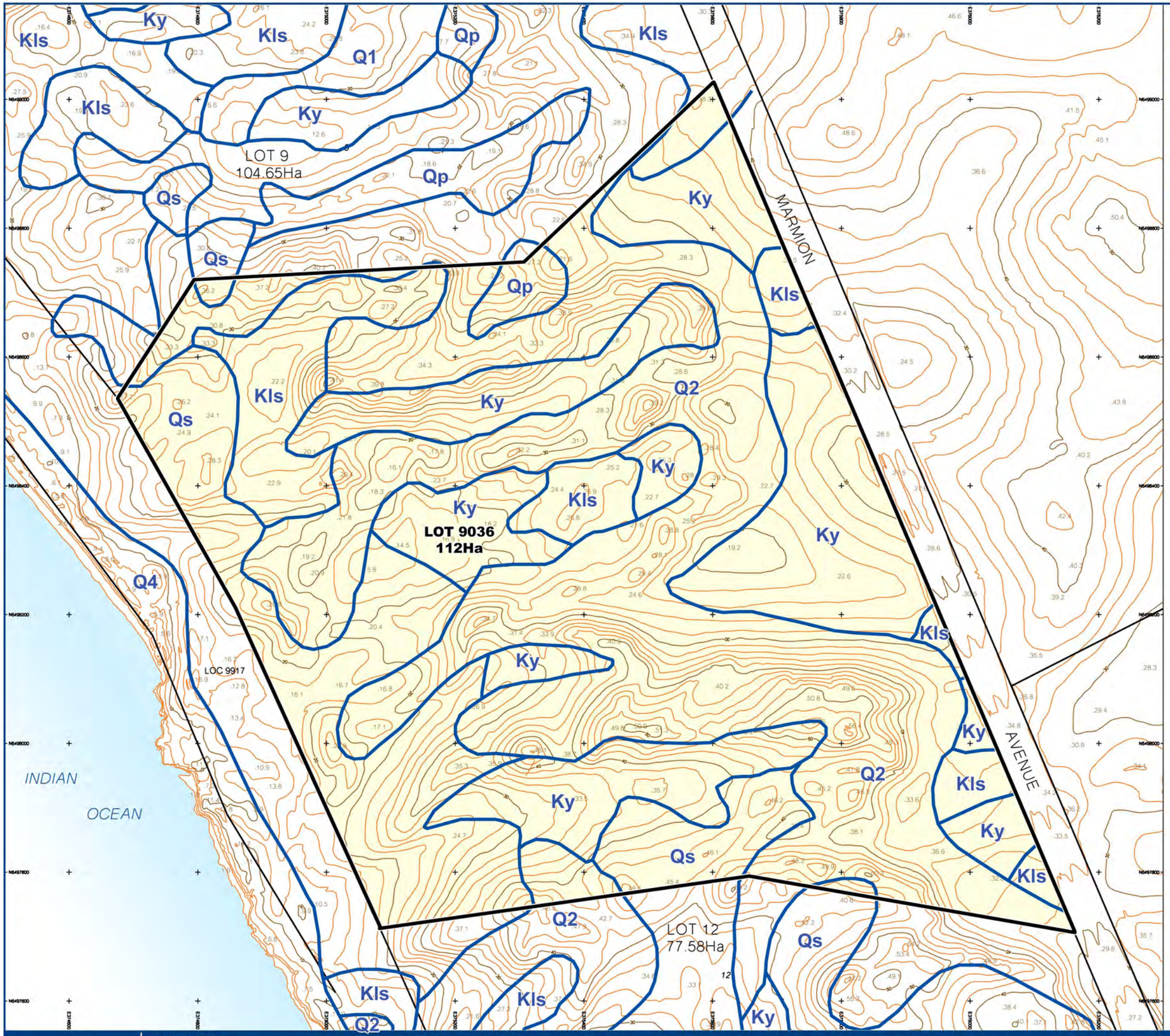

LEGEND

- Landform Boundary
- Cadastral Boundary
- Index Contour (AHD)
- Intermediate Contour (AHD)

Q1 Oldest phase of the Quindalup dune system
Q2 Second Phase of the Quindalup dune system
Q3 Third phase of the Quindalup dune system
Q4 The youngest phase of the Quindalup dune system
Qs Undulating landscapes with shallow calcareous sands over limestone and much rock outcrop
Qp Undulating landscapes with deep calcareous sands overlying limestone
Ky Karrakatta sand (yellow phase)
Kls Bare limestone and shallow brown soils over limestone

N

0 100 300 500m

Scale 1:6000

RPS

Job Number: L09780
Date: 23.05.12
Revision: A
Scale: 1:6000 @ A3
Drafted by: SC
Source:

Figure 5

Geology, Geomorphology and Topography

290 Churchill Ave Subiaco | T +61 9 9382 4744 | F +61 8 9382 1177 | www.rpsgroup.com.au

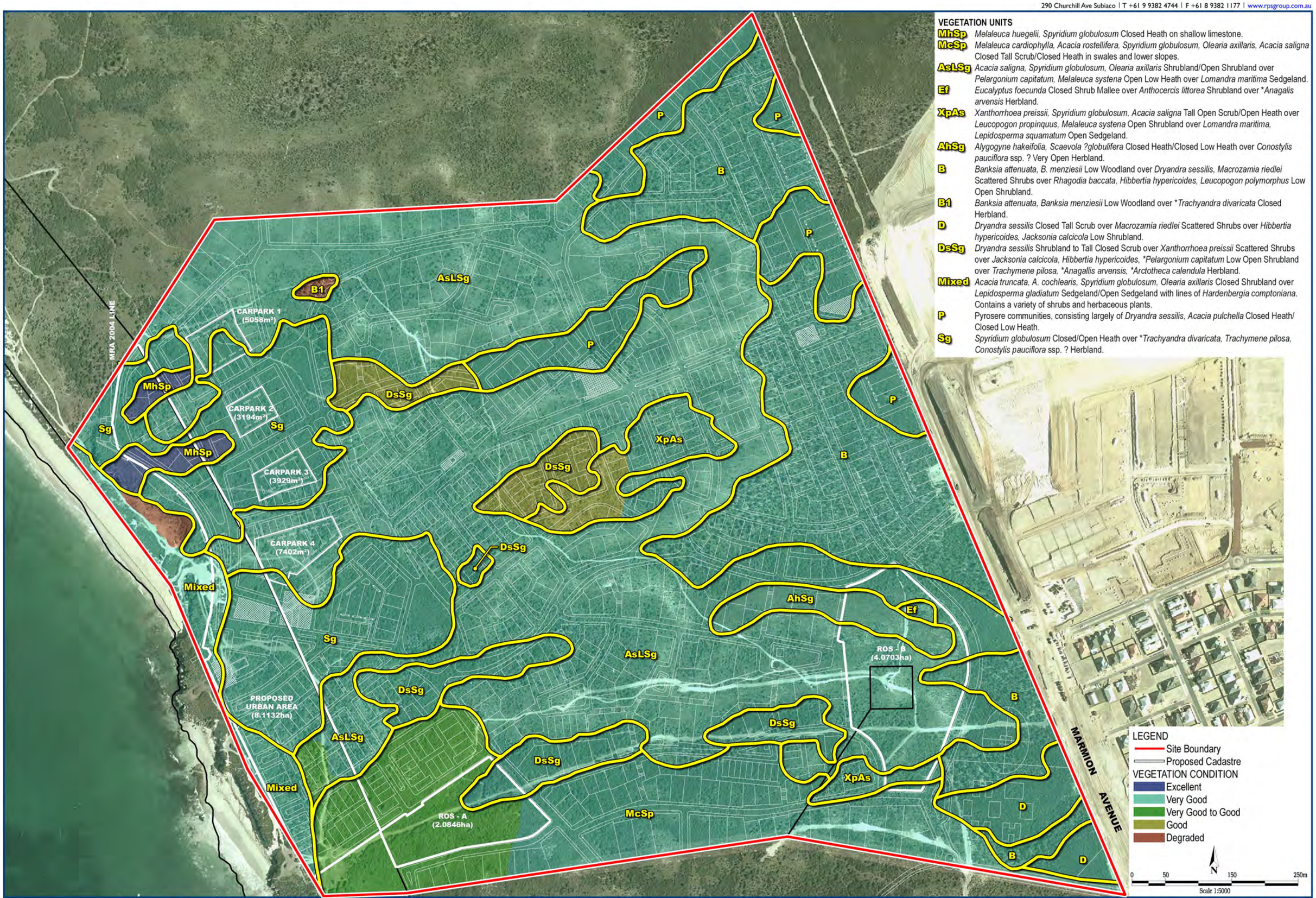

RPS

Job Number: L09780
Date: 15.12.09
Revision: A
Scale: 1:5000 @ A3
Drafted by: SC
Source:

Figure 6

Vegetation Condition